

# Create My Timeline

My Timeline is a timeline of your family's disaster prevention actions in the event of an approaching typhoon or other disaster. Please refer to the example below and fill in the evacuation actions for yourself and your family.

## Creating My Timeline

### Home and Evacuation Situation

#### 1 Check the condition of your home

● Check to see if your home is in danger of flooding or other hazards

- Check the location of your home on the "Flood Hazard Map (P.12 - P.33)".
- Check if your home has a color for inundation depth and check .

Flooding depth	
10.0 to less than 20.0 m	<input type="checkbox"/>
5.0 to less than 10.0 m	<input type="checkbox"/>
3.0 to less than 5.0 m	<input type="checkbox"/>
0.5 to less than 3.0 m	<input type="checkbox"/>
0.0 to less than 0.5 m	<input type="checkbox"/>
No flooding expected	<input type="checkbox"/>

- Check if your house is located in a flood-prone area and check .

Flooded areas such as house collapse (Flooding flow)	<input type="checkbox"/>
Flooding hazard area (Riverbank erosion)	<input type="checkbox"/>
<input type="checkbox"/> Not applicable	<input type="checkbox"/>

\*If your house is located in a flood zone, you must evacuate in principle.

#### 2 Check the location of your evacuation site

● Fill in the location where you will take shelter

- Use the "Flood Evacuation Behavior Assessment Flow (P.1)" to confirm the evacuation sites and timing for starting evacuation in the event of Storm and flood damage.
- Consider multiple evacuation sites (e.g. shelters, homes of relatives and acquaintances, hotels/inns, home evacuation, etc.)

\*Fill in your evacuation destination.

Evacuation site 1	
Evacuation site 2	
Evacuation site 3	


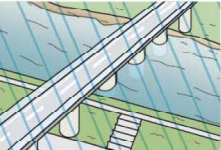
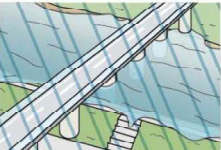


#### 3 Check the evacuation route

● Fill in hazardous areas along the evacuation route

- Check if there are any dangerous places around your home or on the way to the evacuation site.

\*Fill in in case you go through without detouring

Hazardous areas	
-----------------	--

Time axis	Roughly Action	Outside Situation	Evacuation Information • Disaster Prevention Weather Information (P.1)	Example of Entry	My Timeline (where to fill in)
3 days ago	● Before the wind and rain become stronger	<ul style="list-style-type: none"> <li>A typhoon develops</li> <li>Rain and wind become stronger as the typhoon approaches</li> <li>Rain becomes heavier and river levels begin to rise</li> </ul> 	<b>Equivalent to Alert Level 1</b> <ul style="list-style-type: none"> <li>Typhoon forecast (early warning information)</li> </ul>	<ul style="list-style-type: none"> <li>Check the flood hazard map</li> <li>Check the future weather forecast</li> <li>Check your family's future plans</li> <li>Check your home safety measures</li> <li>Check emergency supplies</li> <li>Charge cell phones • smartphones (to 100%)</li> <li>Check car fuel (refuel, recharge)</li> </ul>	
2 days ago		<ul style="list-style-type: none"> <li>Rainwater collects in the river and the volume of water gradually increases</li> </ul> 	<b>Equivalent to Alert Level 2</b> <ul style="list-style-type: none"> <li>Heavy rain advisory • Flood advisory</li> <li>Information to call attention to flooding</li> <li>Risk Maps : Caution (Yellow)</li> </ul>	<ul style="list-style-type: none"> <li>Check the means of transportation to the evacuation site</li> <li>Check the status of heavy rain and river water levels</li> <li>Check traffic information</li> </ul>	
1 days ago	● Begin evacuation activities	<ul style="list-style-type: none"> <li>The river is full of water and may overflow</li> </ul> 	<b>Equivalent to Alert Level 3</b> <ul style="list-style-type: none"> <li>Heavy rainfall warning • Flood warning</li> <li>Information to provide a warning on flooding</li> <li>Risk Maps : Warning (Red)</li> </ul>	<ul style="list-style-type: none"> <li>Elderly people and those who need time to evacuate will prepare to evacuate</li> </ul>	
12 hours ago		<ul style="list-style-type: none"> <li>River is full of water and could overflow at any time</li> </ul> 	<b>Alert Level 3 Evacuation of Elderly, etc.</b> Official announcement	<ul style="list-style-type: none"> <li>Elderly people and those who need time to evacuate will evacuate</li> <li>Others will prepare to evacuate</li> </ul>	
2 hours ago	● Secure your own safety	<ul style="list-style-type: none"> <li>River overflows</li> </ul> 	<b>Equivalent to Alert Level 4</b> <ul style="list-style-type: none"> <li>Information on potential flood hazards</li> <li>Risk Maps : Danger (Purple)</li> </ul>	<ul style="list-style-type: none"> <li>Everyone evacuates from the disaster hazard area to a safe place</li> </ul>	
0 hours		<ul style="list-style-type: none"> <li>River overflows</li> </ul>	<b>Alert Level 4 Evacuation Order</b> Official announcement	<p>Evacuation must be completed by Alert Level 4</p>	
			<b>Equivalent to Alert Level 5</b> <ul style="list-style-type: none"> <li>Heavy Rain Emergency warning</li> <li>Information on flooding</li> <li>Risk Maps : Disaster imminent (Black)</li> </ul>	<ul style="list-style-type: none"> <li>Take the best possible action to protect your life</li> <li>*Evacuating outdoors is a dangerous situation. Ensure your own safety immediately by moving to a slightly safer location, etc.</li> </ul>	<p>Evacuation must be completed by Alert Level 4</p>
			<b>Alert level 5 Emergency Safety Assurance</b> Official announcement		<p>Evacuation must be completed by Alert Level 4</p>

### Points for Preparation

- Before evacuating, check the weather, traffic, and flooding information.
- When evacuating, be sure to "prepare early" and "act early". During typhoons and heavy rain, it takes longer than usual to get around.
- If your plans to go out coincide with a typhoon or heavy rain, consider canceling your plans.
- Purchase daily necessities, emergency supplies, stockpiles, and go to hospital, etc., before the wind and rain become stronger.
- Continue to gather information even after the evacuation is complete.

\*The timing of disaster prevention information, weather information, river information, etc., shown on this publication is for reference only. The actual timing of heavy rain and approaching typhoons may differ.